

JENKINS PROPERTIES

PIEDMONT DISTRICT, RAPPAHANNOCK COUNTY, VIRGINIA


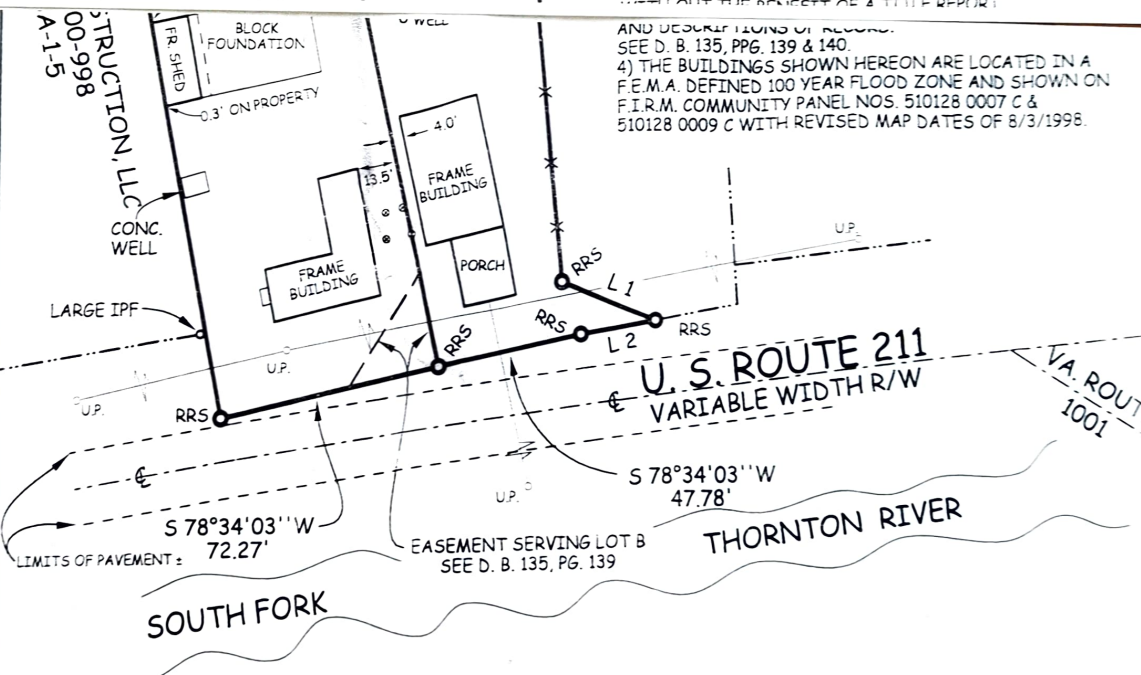
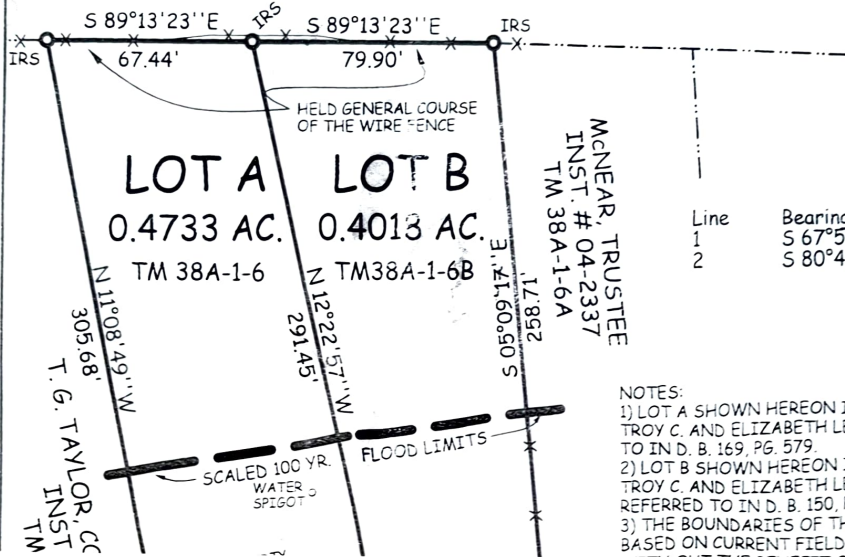
DATE: OCT. 11, 2005
REV. NOV. 15, 2005
PROJECT NO.: 05-138

CLARK LAND SURVEYING
LAND PLANNING AND SURVEYING
P. O. BOX 478, FLINT HILL, VA. 22627
(540)635-2328

SCALE: 1" = 40'

SHEET 1 OF 1

JOHNSON
D. B. 201, PG. 578
TM 38-2



THIS IS TO CERTIFY THAT I MADE AN ACCURATE SURVEY OF THE PREMISES SHOWN HEREON. THAT ALL IMPROVEMENTS KNOWN TO ME OR VISIBLE ARE SHOWN HEREON. THAT THERE ARE NO ENCROACHMENTS BY IMPROVEMENTS EITHER FROM SUBJECT PREMISES OR ADJOINING PREMISES OTHER THAN AS SHOWN HEREON.